






























Legend

- | | | | |
|---|---|---|---|
|  Prime Farmland Soils |  Cemetery |  State Forest |  Historic Preserve |
|  Additional Statewide Important Farmland Soils |  Conservation |  State Park |  Flood Control |
|  Not Prime or Not Statewide Important Farmland Soils |  Existing Preserved Open Space |  State Park Scenic Reserve |  DEP Owned Waterbody |
|  Very Poorly Drained Soils |  General Recreation |  State Park Trail |  Water Access |
|  Poorly Drained and Very Poorly Drained Soils |  Preservation |  Natural Area Preserve | |
|  Poorly Drained Soils |  Recreation |  Wildlife Area | |
|  Alluvial and Floodplain Soils |  School |  Wildlife Sanctuary | |
|  Non-Wetland Soils |  Uncategorized | | |
|  Water | | | |
|  NDDB Area | | | |